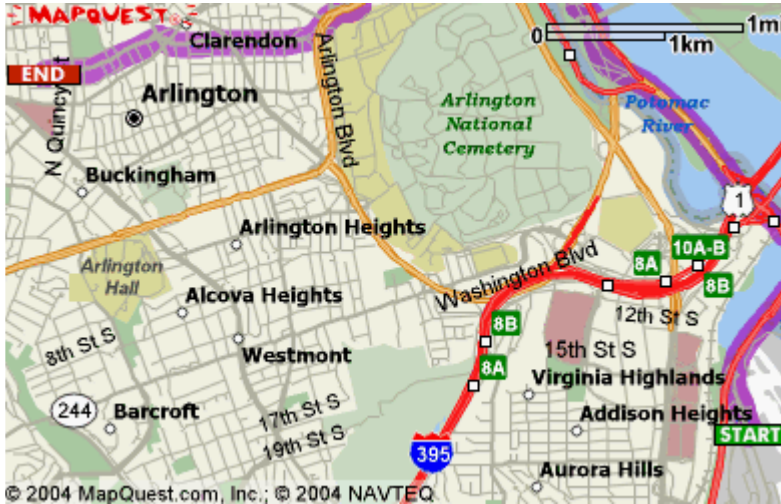


Driving Directions to the Virtual Conference on Genomics and Bioinformatics

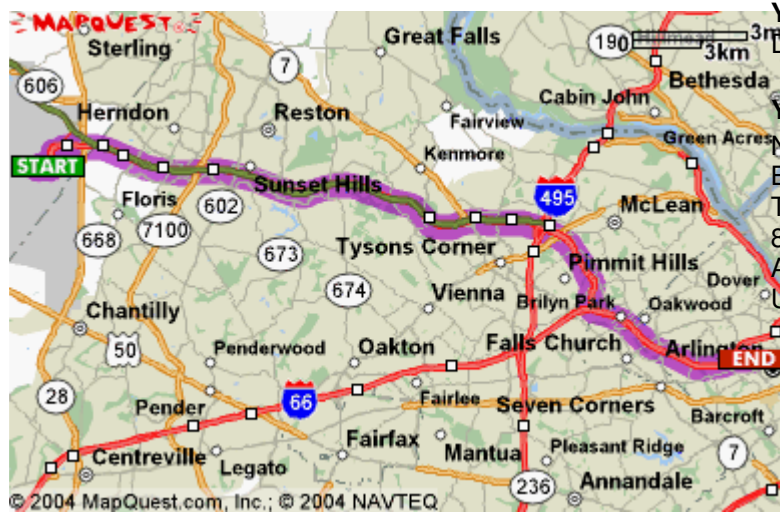


Your Point of Departure
Washington National
Airport

Your Destination
NCSA Arlington
Ballston Metro Center
Office Tower, 901 Stuart
Street, Suite 800, Arlington,
Arlington Virginia 22203
United States

| | Maneuver | Distance | Time |
|----|---|-------------------|---------------|
| 1. | Start out going North on B C TICKETING/CHECK IN. | 0.24 miles | < 1 min |
| 2. | Merge onto GEORGE WASHINGTON MEMORIAL PKWY N (Crossing into DISTRICT OF COLUMBIA). | 1.98 miles | 2 min |
| 3. | Take the exit on the left toward US-50 W/MEMORIAL BRIDGE/ARLINGTON CEMETERY. | 0.28 miles | < 1 min |
| 4. | Keep RIGHT at the fork in the ramp. | 0.34 miles | < 1 min |
| 5. | Merge onto ARLINGTON BLVD/US-50 W via the ramp, on the left (Crossing into VIRGINIA). | 1.50 miles | 2 min |
| 6. | Take the VA-237 W/10TH STREET ramp. | 0.17 miles | < 1 min |
| 7. | Stay straight to go onto VA-237 W/10TH ST N. Continue to follow VA-237 W. | 1.31 miles | 4 min |
| 8. | Turn LEFT onto N STAFFORD ST. | 0.02 miles | < 1 min |
| | 8 maneuvers | 5.84 miles | 12 min |

Driving Directions to the Virtual Conference on Genomics and Bioinformatics



Your Point of Departure

Dulles International

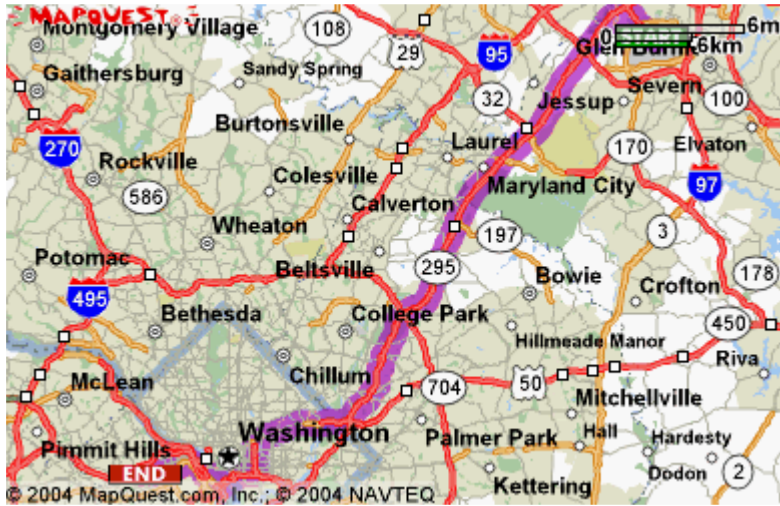
Your Destination

NCSA Arlington
 Ballston Metro Center Office
 Tower, 901 Stuart Street, Suite
 800, Arlington,
 Arlington Virginia 22203
 United States

© 2004 MapQuest.com, Inc.; © 2004 NAVTEQ

| | Maneuver | Distance | Time |
|----|--|--------------------|---------------|
| 1. | Start out going West on SAARINEN CIR toward COPILOT WAY. | 0.17 miles | < 1 min |
| 2. | Turn SLIGHT LEFT onto DULLES AIRPORT PARKING. | 0.10 miles | < 1 min |
| 3. | Stay straight to go onto DULLES AIRPORT PARKING. | 0.52 miles | 2 min |
| 4. | Stay straight to go onto DULLES AIRPORT ACCESS RD. | 14.21 miles | 16 min |
| 5. | Merge onto VA-267 E. | 2.35 miles | 3 min |
| 6. | VA-267 E becomes I-66 E. | 3.56 miles | 4 min |
| 7. | Take the FAIRFAX DR exit, exit number 71, toward VA-120/VA-237/GLEBE RD. | 0.34 miles | < 1 min |
| 8. | Stay straight to go onto N FAIRFAX DR. | 0.42 miles | 1 min |
| 9. | Turn RIGHT onto N STAFFORD ST. | 0.02 miles | < 1 min |
| | 9 maneuvers | 21.70 miles | 29 min |

Driving Directions to the Virtual Conference on Genomics and Bioinformatics



Your Point of Departure

Baltimore Washington
International

Your Destination

NCSA Arlington
Ballston Metro Center
Office Tower, 901 Stuart
Street, Suite 800, Arlington,
Arlington Virginia 22203
United States

| | Maneuver | Distance | Time |
|-----|--|--------------------|---------|
| 1. | Start out going Southeast on RETURN TO TERMINAL toward DEPARTURES. | 0.04 miles | < 1 min |
| 2. | Stay straight to go onto ARRIVALS. | 0.62 miles | 1 min |
| 3. | ARRIVALS becomes AIRPORT EXIT. | 0.25 miles | < 1 min |
| 4. | AIRPORT EXIT becomes I-195 W. | 1.67 miles | 2 min |
| 5. | Merge onto MD-295 S via exit number 2B toward WASHINGTON. | 23.99 miles | 28 min |
| 6. | Merge onto US-50 W/NEW YORK AVE NE toward WASHINGTON (Crossing into DISTRICT OF COLUMBIA). | 5.01 miles | 8 min |
| 7. | Take I-395 S toward TUNNEL. | 3.45 miles | 4 min |
| 8. | Take the exit, exit number 10C, toward ARLINGTON CEMETERY. | 0.19 miles | < 1 min |
| 9. | Merge onto GEORGE WASHINGTON MEMORIAL PKWY N/GW PKWY N (Crossing into DISTRICT OF COLUMBIA). | 0.61 miles | 1 min |
| 10. | Take the ramp toward US-50 W/MEMORIAL BRIDGE/ARLINGTON CEMETERY. | 0.28 miles | < 1 min |
| 11. | Keep RIGHT at the fork in the ramp. | 0.34 miles | < 1 min |
| 12. | Merge onto ARLINGTON BLVD/US-50 W via the ramp, on the left (Crossing into VIRGINIA). | 1.50 miles | 2 min |

| | | | |
|---------------------|--|--------------------|---------------|
| 13. | Take the VA-237 W/10TH STREET ramp. | 0.17 miles | < 1 min |
| 14. | Stay straight to go onto VA-237 W/10TH ST N. Continue to follow VA-237 W. | 1.31 miles | 4 min |
| 15. | Turn LEFT onto N STAFFORD ST. | 0.02 miles | < 1 min |
| 15 maneuvers | | 39.47 miles | 56 min |